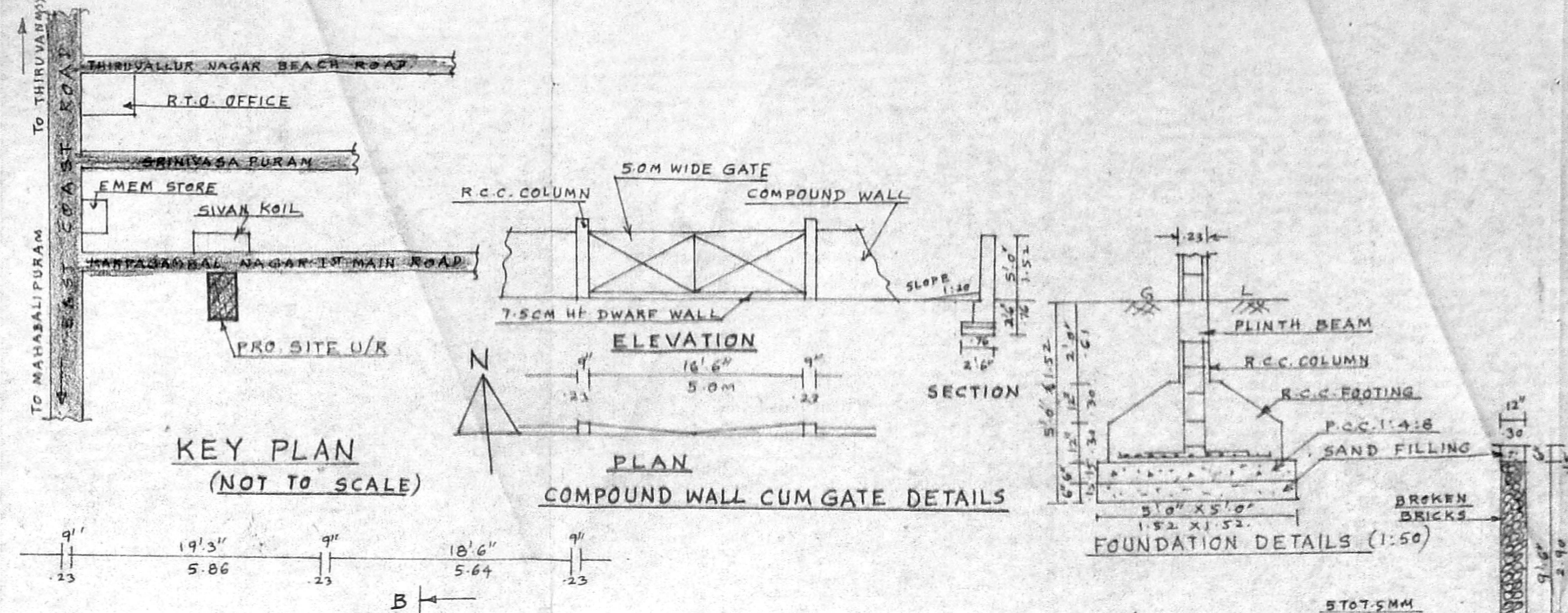
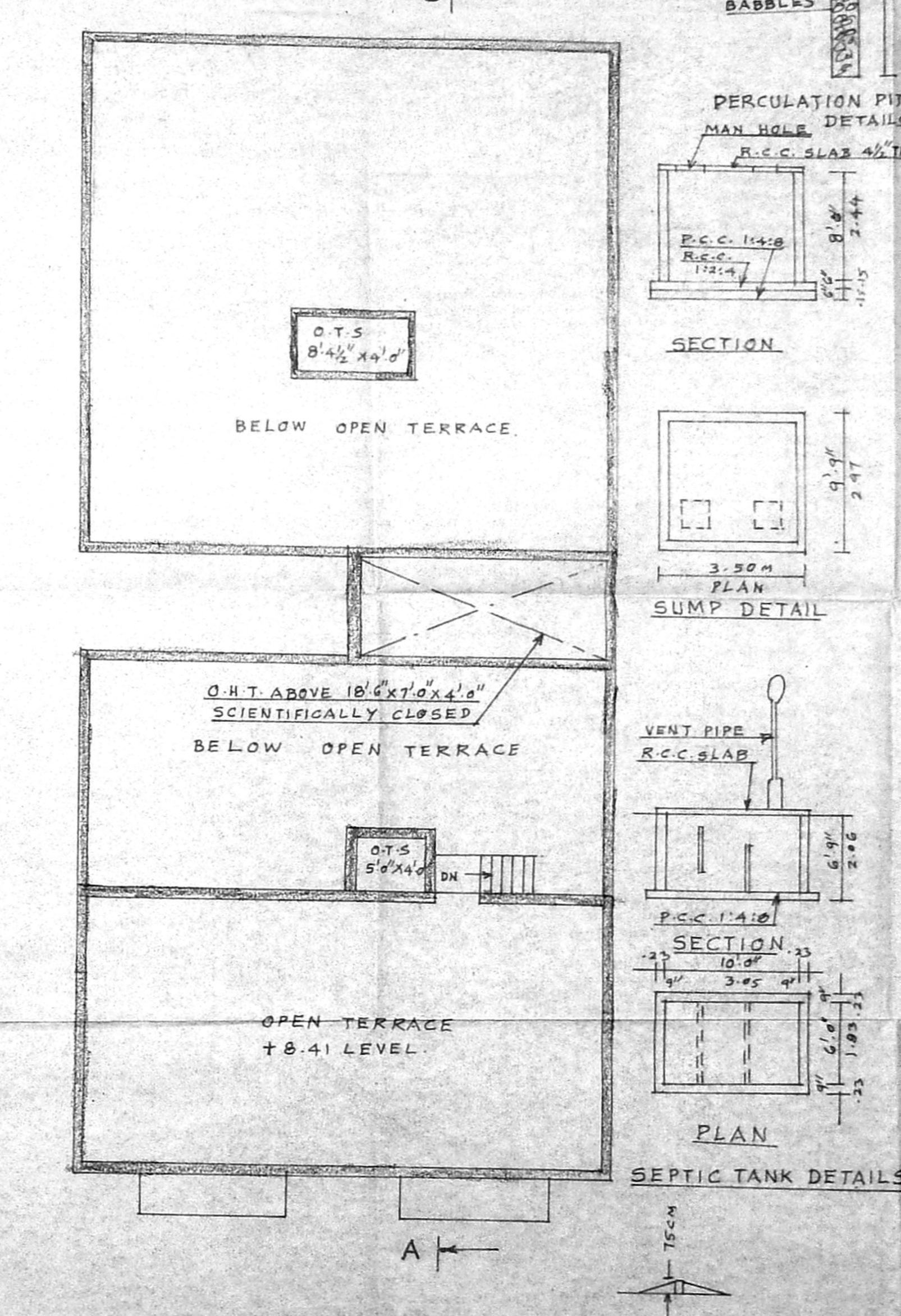
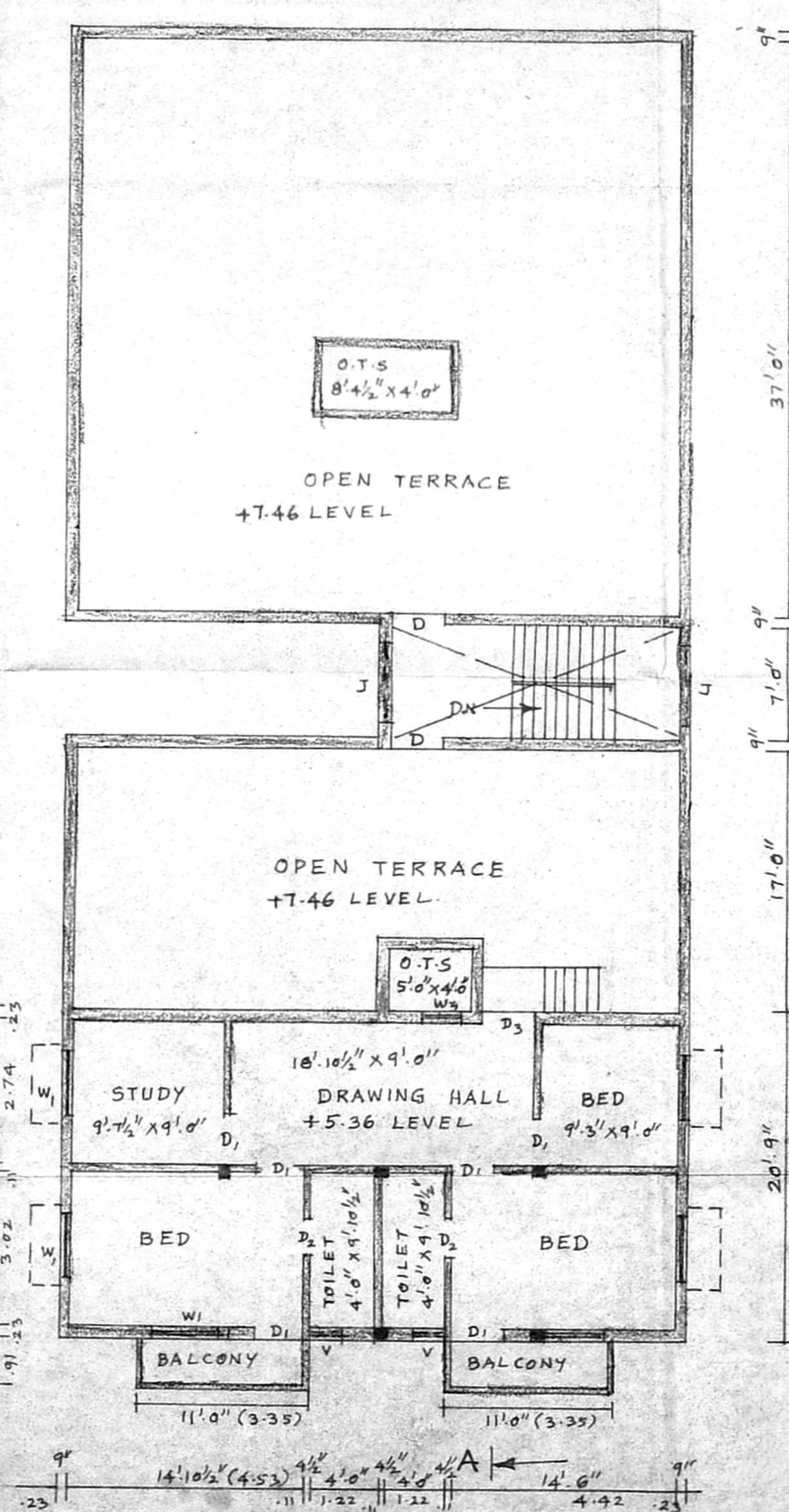
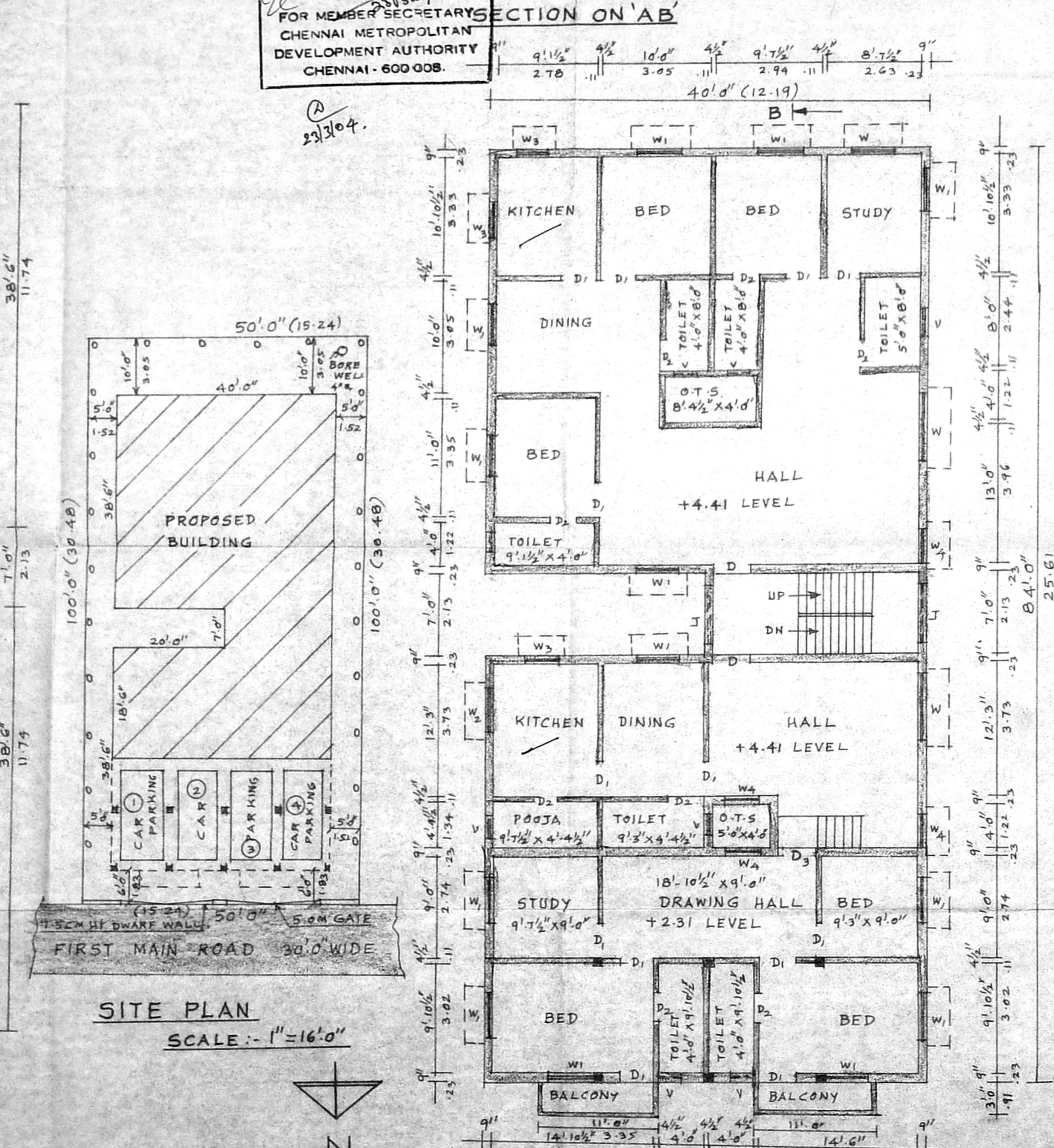
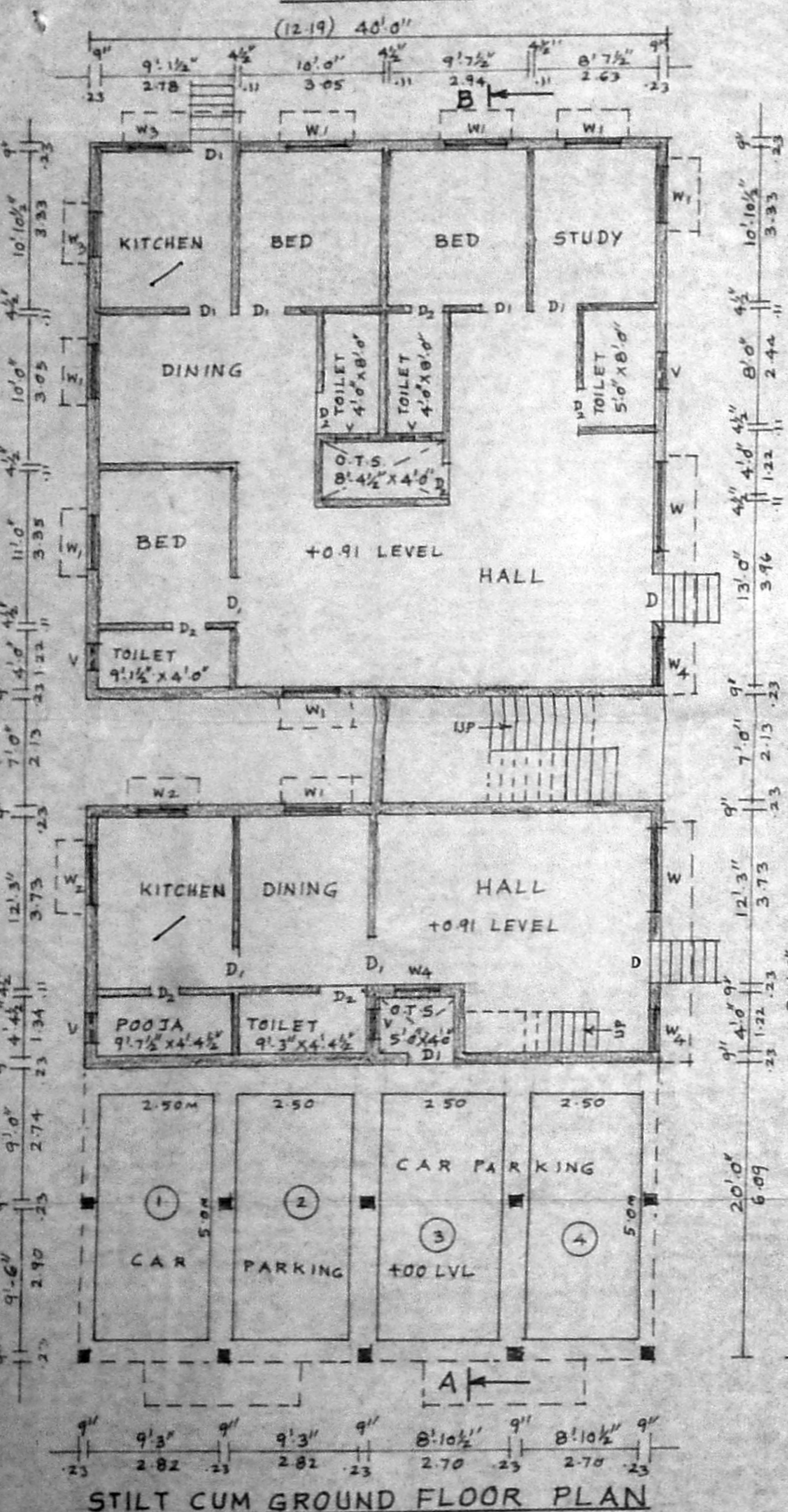


APPROVED  
 SUBJECT TO THE CONDITIONS IN HIS OFFICE LETTER  
 No. 1999/199-10-2002  
 Planning Permit No. 1999/199-10-2002  
 FOR MEMBER SECRETARY SECTION ON 'AB'  
 CHENNAI METROPOLITAN DEVELOPMENT AUTHORITY  
 CHENNAI - 600 008.



CMDA "A" CHANNEL  
 C. No. A/14769/04  
 Scrutiny Plan / Revised Plan  
 P. A. I. 0/13  
 A.P. [Signature]



PLAN SHOWING THE PROPOSED CONSTRUCTION OF RESIDENTIAL BUILDING AT PLOT NO.7, FIRST MAIN ROAD A.G.S. COLONY, IN S.No.239/17 A PER TA OF KOTTIVAKKAM VILLAGE, TAMBARAM TALUK, KANCHEEPURAM DISTRICT  
 SCALE:- 1"=8'-0" (1:100)

**JOINERIES**

D	DOOR	3'0" X 7'0"	1.00 X 2.13
D1	DOOR	3'0" X 7'0"	0.91 X 2.13
D2	DOOR	2'6" X 7'0"	0.76 X 2.13
D3	DOOR	3'0" X 6'0"	0.91 X 1.80
W	WINDOW	6'0" X 4'0"	1.83 X 1.22
W1	WINDOW	4'0" X 4'0"	1.22 X 1.22
W2	WINDOW	3'0" X 2'6"	0.91 X 0.76
W3	WINDOW	3'0" X 4'0"	0.91 X 1.22
V	VENTILATOR	2'0" X 1'6"	0.61 X 0.49
J	R.C.C. JALLY	5'0" X 4'0"	1.52 X 1.22

**AREA DETAILS**

50 FEET	3.04
PLOT EXTENT	= 5000.00 464.51
GROUND FLOOR	= 2366.50 219.85
STILT FLOOR (N.F.S.)	800.00 74.32
FIRST FLOOR	= 3232.50 300.31
SECOND FLOOR	= 876.00 81.38
TOTAL	= 7275.00 675.86
F.S.I. = 1.295	COVERAGE = 64.65%

**COLOUR INDEX**

PROPOSED	[Color Box]
ROAD	[Color Box]
SITE BOUNDARY	[Color Box]

OWNER: S. [Signature]  
 R. MOHAN RAO, D.C.E.  
 LICENSED SURVEYOR  
 CORPORATION OF CHENNAI  
 REG NO: 1  
 ALANDUR MUNICIPALITY  
 AMBATUR MUNICIPALITY  
 Office: Old Bus Stand, 5th Cross Road,  
 T. Nagar, Chennai-600 011